


407 E. Pearsall Report

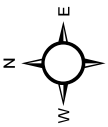


NOT FOR LEGAL USE .

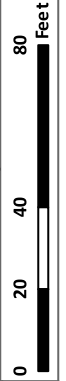


Harnett COUNTY
NORTH CAROLINA
















GIS/E-911 Addressing
February 17, 2020



N
E
S
W



0 20 40 80 Feet
1 inch = 47 feet

	Recycle Center		City Limits		Major Roads		Mile_Markers
	Landfills		Harnett County Boundary		Interstate		Railroad
	Surrounding County Boundaries		Address Numbers		NC		US
	Federal Property		Airport		Roads		