









- Parcels 
- Major Roads 
- Centerlines 
- Municipal Limits 
- County Boundary 
- Surrounding Counties 

OBJECTID

26882

Zoning

RA

calcacre

0

parcels sa

0

OwnerAd

9327 OLD LUMBERTON RD

OwnerZip

28438-9763

DeedYear

1981

PlatPage**NeighbCode**

0

LandRateTy

AC

TaxableVal

29050

XXTIAC

0

LegalDescr

024600954995

Quantity

40

MultipleIm

0

YearActual

0

QualityG 1**ComponentC****MapNo**

246

ParcelId

3371

ImprovFMVC

0

ExemptionC**LandLUVRev**

94100

Descript 1

0

Descriptio

VACANT RURAL

DistrictCo**PERIMETER**

6724.98975066

FLOOD

OUT

OLD PIN

024600954995

PID

3371

OwnerCity

EVERGREEN

DeedPage

191

DeedAcres

73

TaxDistric

BLADENBORO FD

LandASVCur

29050

LandRateCo

OPP

TotalTaxOw

0

LegalDes 1**SalesInstr****DeprTable****BuiltUsage****CurrentUse****Componen 1****Block**

95

OwnerId

2003731

AKYEAR

0

LandFMVCur

130950

ImprovFMVR

0

TotalFMVRe

130950

Map Acres

73

ParcelDe 1

0

TownshipCo**PIN**

024600954995

FTR CODE

PARCEL

parcels AG**PIN 1**

024600954995

OwnerState

NC

DeedBook

249

PlatBook**TotalASVCu**

29050

ImproveASV

0

SalesIns 1**PhysStreet**

CLYDE EVANS RD

LegalDes 2

SR 1184

SalesAmount

0

FinishedAr

0

LandRate 1

ACRES

QualityGra**Descript 2****SubMap**

0

CurrentOwn

2003731

LandLUVCur

29045

Neighborho

20000

TotalFMV 1

94100

LandFMVRev

94100

PhysicalSt

CLYDE EVANS

ParcelDesc

13

Owner Name

122

Owner Name 2

Owner State

NC

20

Owner Address

9327 OLD LUMBERTON RD

Owner Zip

28438-9763

LENNON BERNARD B &

Owner City

EVERGREEN