

Pitt County Property Record Search

37783
1315 TICE CI

TICE, CORRINE C HEIRS
1315 TICE CI GREENVILLE NC 27834

Total Market Value
\$183,230

KEY INFORMATION

Property Use	RES	Lot Number	-
Zoning	RA20	Land Class	RES
Land Size	1.89	Legal Description	MUMFORD RD.
Township	GREENVILLE	Fire District	STATON HOUSE FIRE SERVICE DISTRICT
Neighborhood	0004051	Planning Jurisdiction	GV
Municipality	-		

ASSESSMENT DETAILS

Land Value	\$25,340
Building Value	\$128,200
Misc Improvements Value	\$29,690
Use Value Deferred	\$0
Total Market Value	\$183,230
Total Taxable Value	\$183,230

BUILDING DETAILS

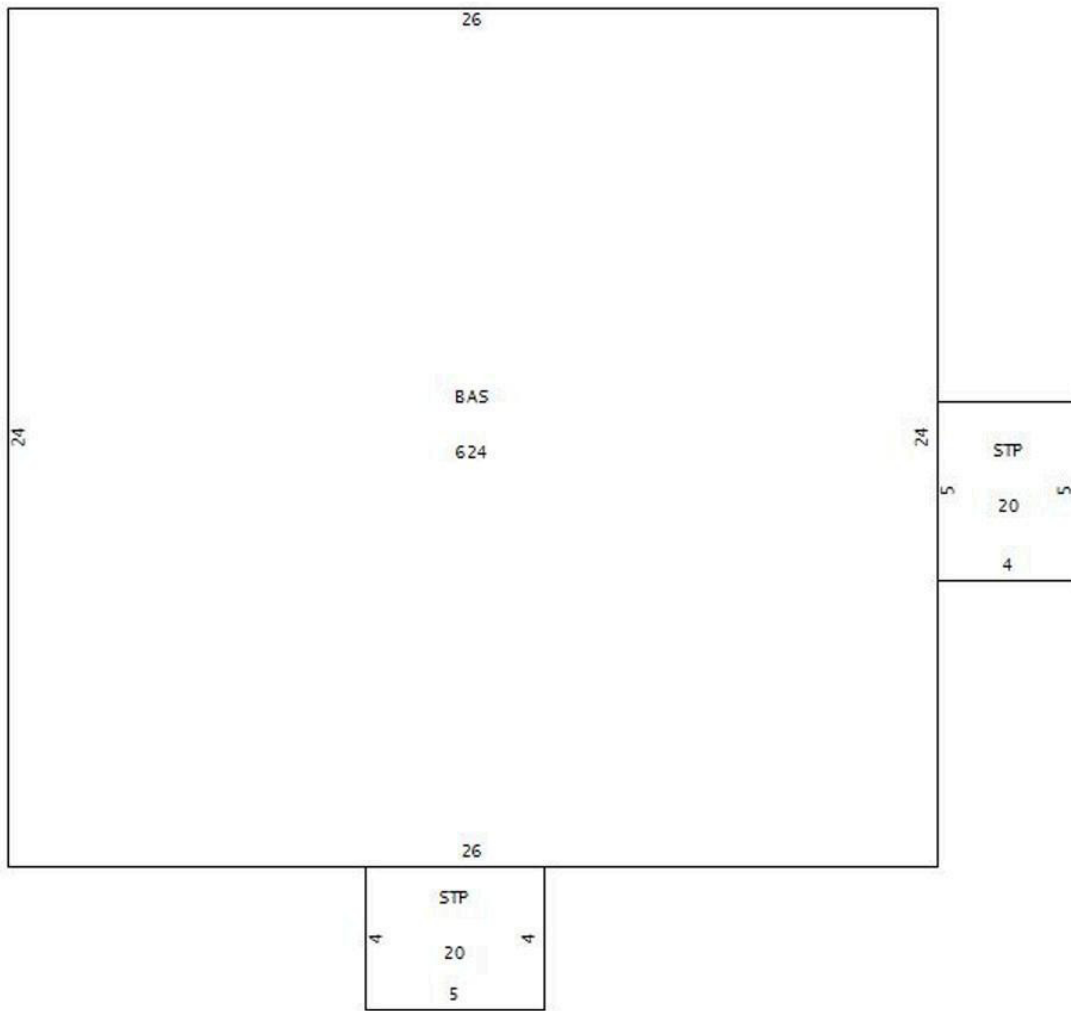
RESIDENTIAL BUILDING (1)

Card #	1	Style	01-SFR-CONST(50-RURALHMST)
Living Area	1280	Exterior Wall	AL/VINYL
Internal Wall (1)	PLASTER	Internal Wall (2)	-
Heat	HEAT-P	A/C	CENT
Bedrooms	3	Full Baths	1
Half Baths	0	Fireplace	0
Garage	N	Carport	Y
Grade	C	Foundation	CONTFEET
Stories	1.00	Year Built	1942
Effective Year Built	1980		



<p>8</p> <p>40</p> <p>FOP</p> <p>320</p> <p>40</p>	<p>40</p> <p>40</p> <p>FOP</p> <p>520</p> <p>40</p>	<p>32</p> <p>BAS</p> <p>1280</p>	<p>40</p> <p>40</p> <p>BAS</p> <p>1280</p>	<p>8</p>	<p>32</p>	<p>13</p>	<p>13</p>
--	---	----------------------------------	--	----------	-----------	-----------	-----------

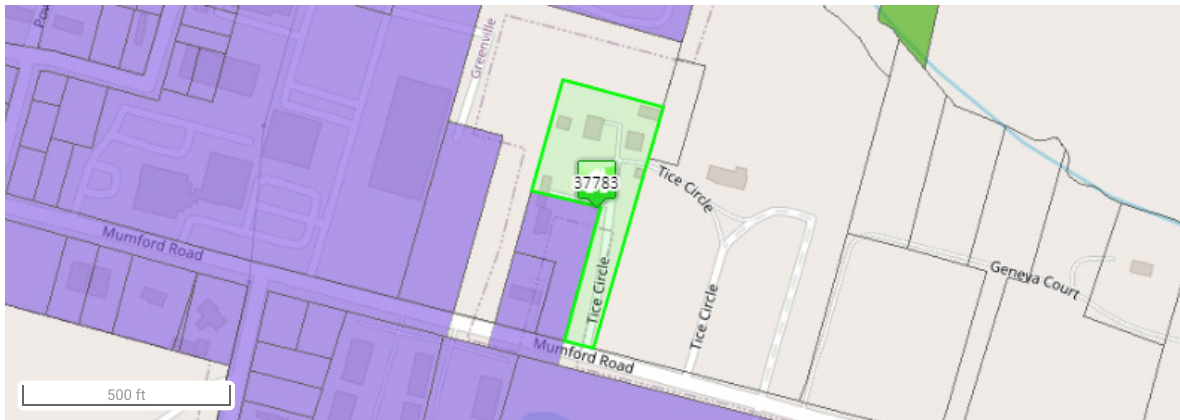




RESIDENTIAL BUILDING (2)

SALES HISTORY

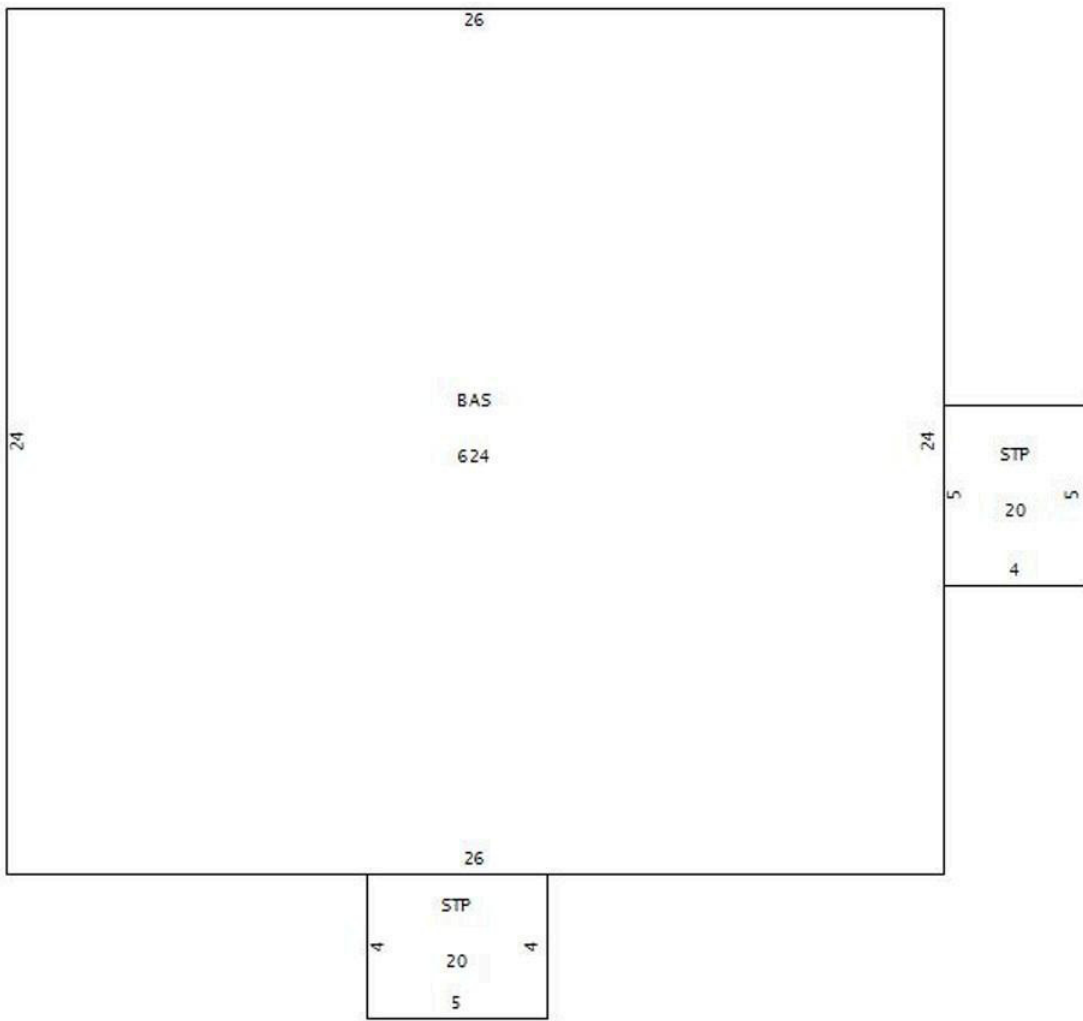
SALE DATE	SALE PRICE	SALE TYPE	DEED / DOCUMENT DATE	QUALIFIED
-	-	-	ODEATH_OCERT	-





13	40	FCP 520	13
32	40	BAS 1280	32
8	40	FOP 320	8





Data last updated: 09/09/2024